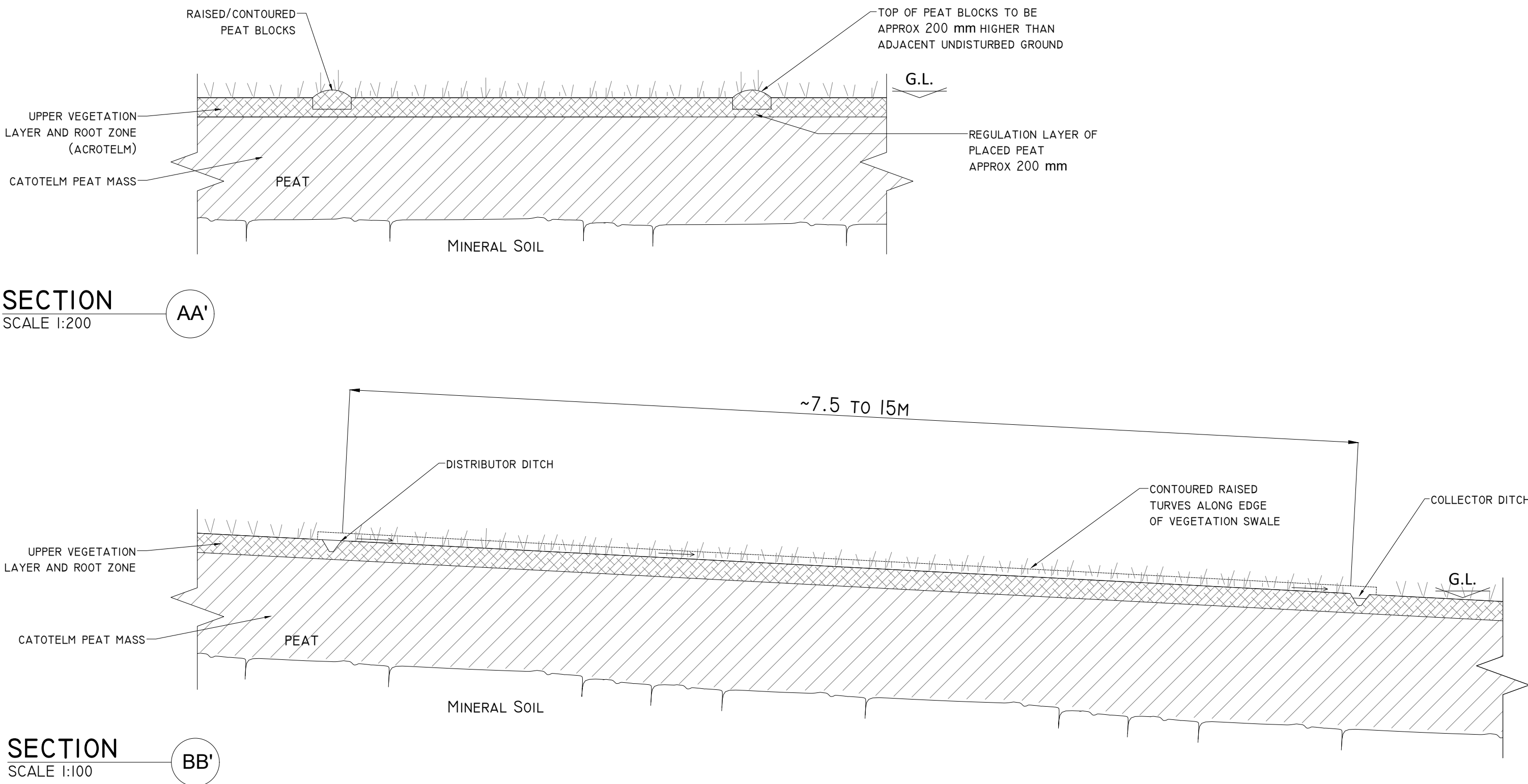
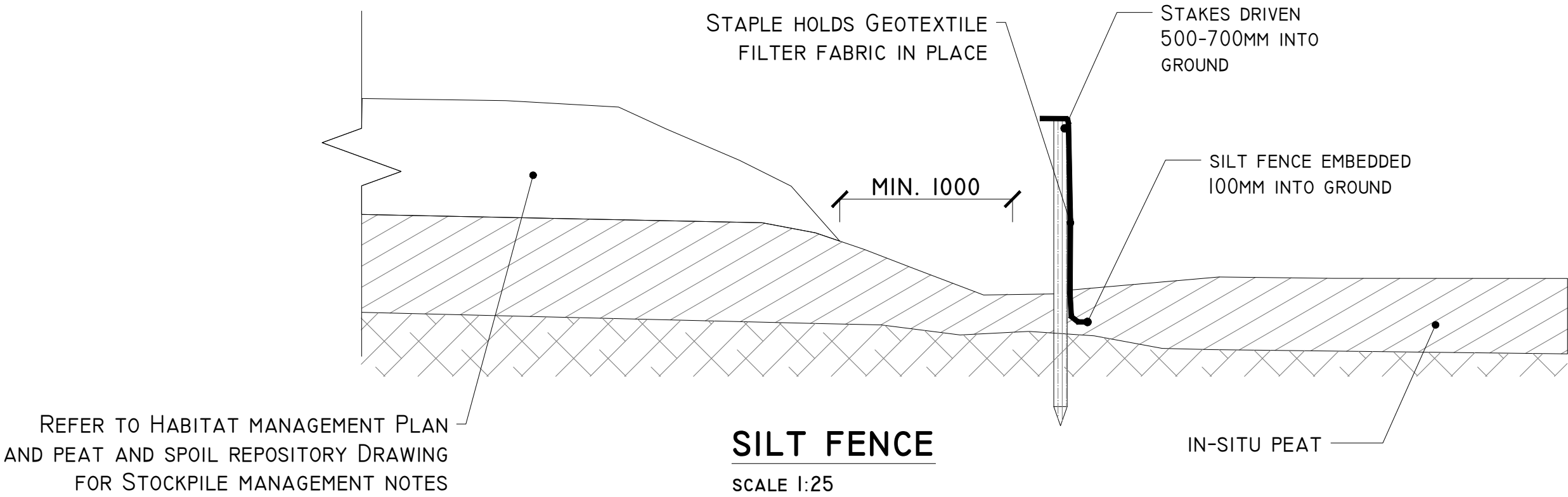


TYPICAL VEGETATION SWALE - PLAN
SCALE 1:250

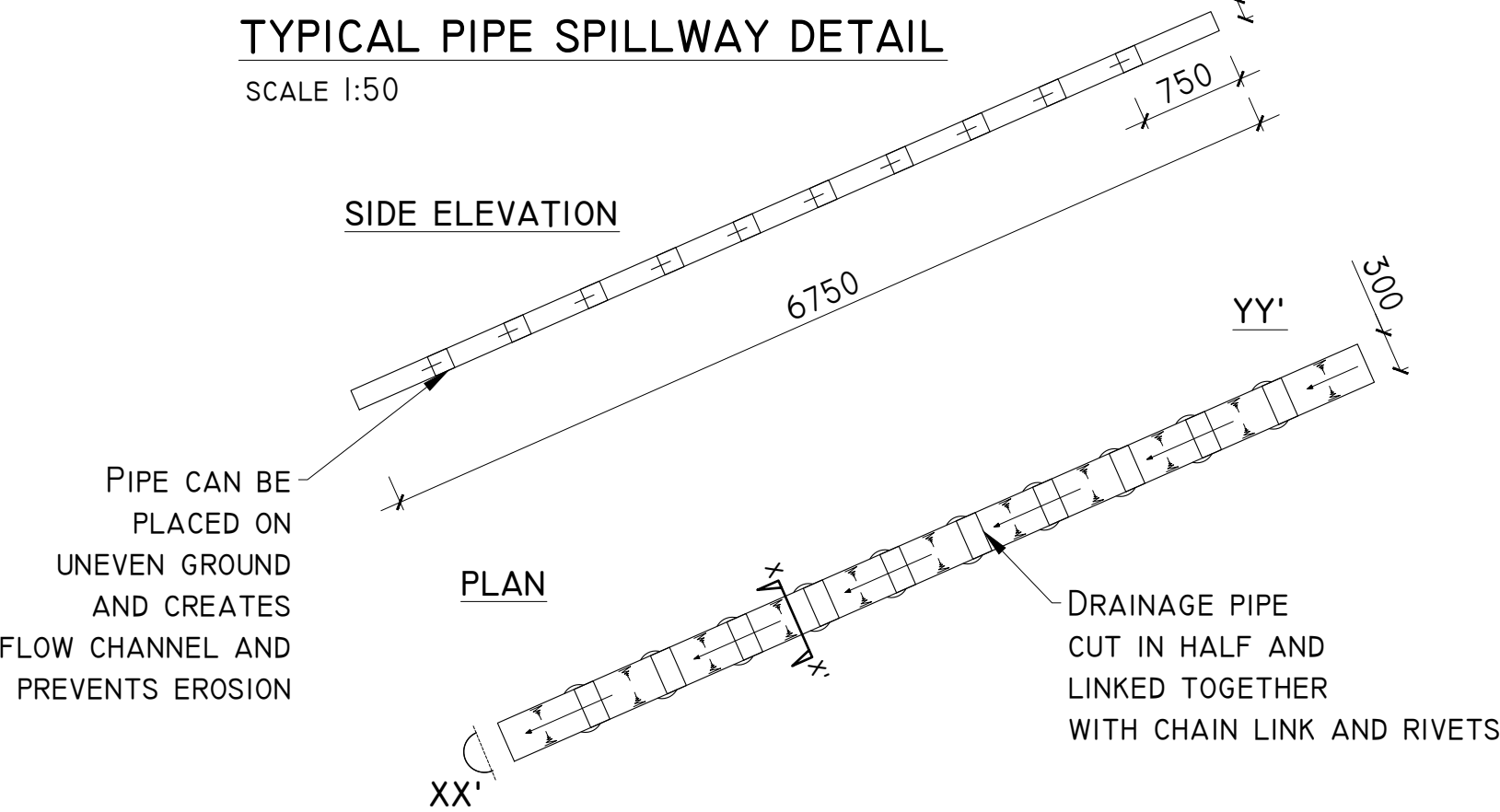


DETAIL F-I



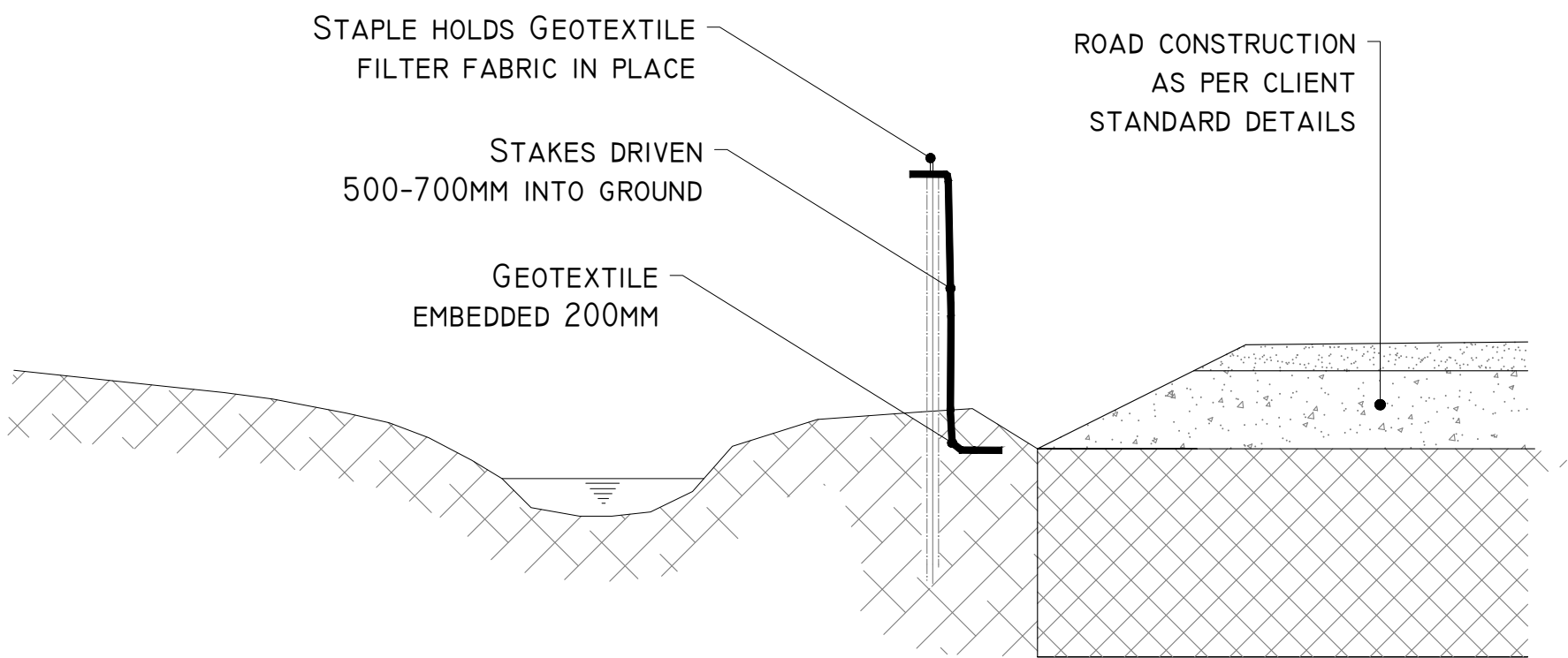
SILT FENCE
SCALE 1:25

DETAIL G

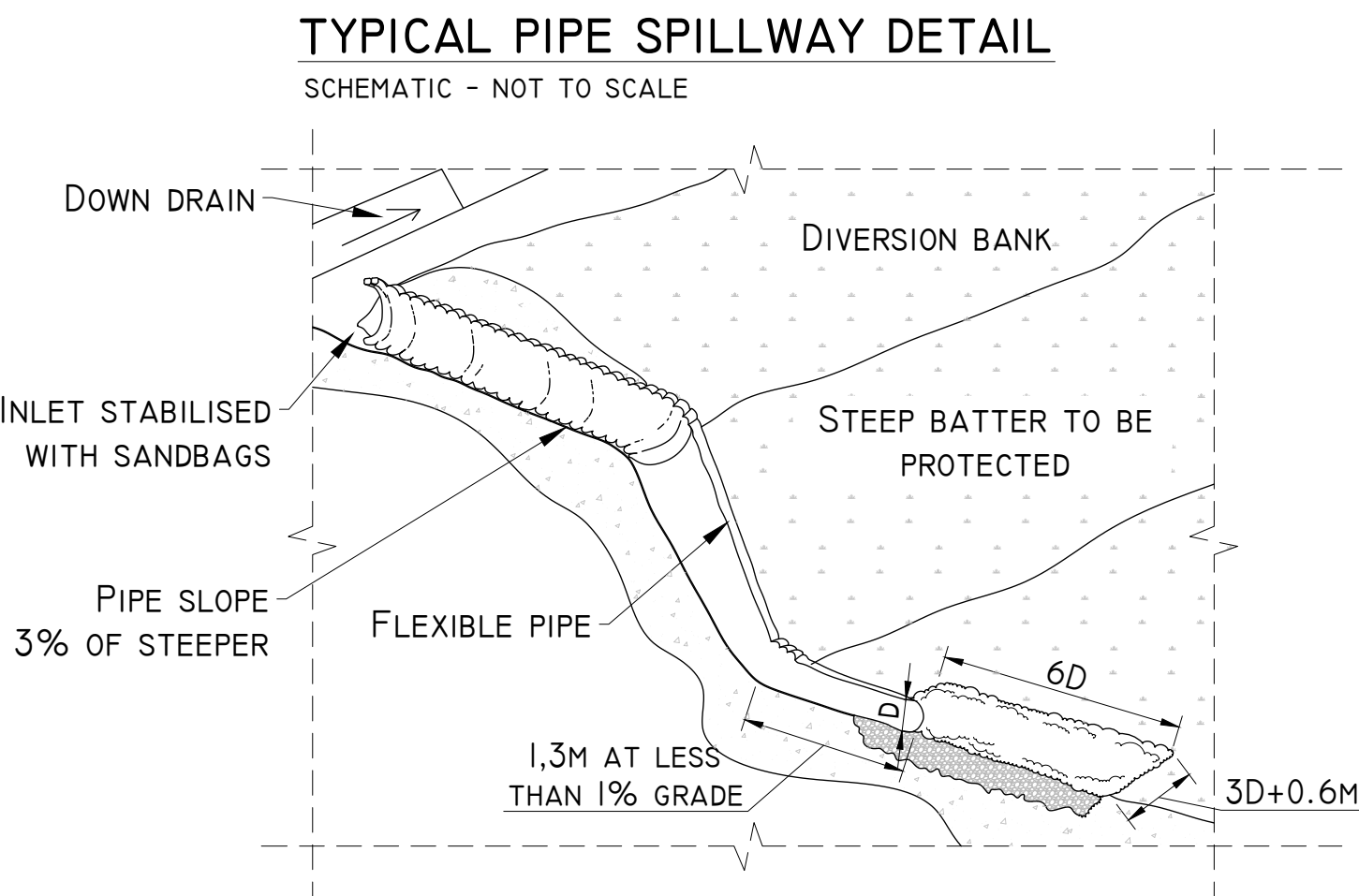


TYPICAL PIPE SPILLWAY DETAIL
SCALE 1:50

DETAIL F-II



SILT FENCE FOR WATERCOURSE PROTECTION
SCALE 1:25



TYPICAL PIPE SPILLWAY DETAIL
SCHEMATIC - NOT TO SCALE

PROJECT DESIGN DRAWING NOTES
1. DRAWINGS ISSUED ARE FOR PLANNING STAGE ONLY.
2. COPYRIGHT, ALL RIGHTS RESERVED. NO PART HERE WITH MAY BE COPIED OR REPRODUCED PARTIALLY OR WHOLLY IN ANY FORM WHATSOEVER WITHOUT THE PRIOR NOTICE OF THE COPYRIGHT OWNER HYDRO-ENVIRONMENTAL SERVICES.
3. DO NOT SCALE OFF THIS DRAWING. FIGURED METRIC DIMENSIONS ONLY SHOULD BE TAKEN OFF THIS DRAWING.

Date	Description	Chkd	Signed
05/07/22	Planning	MG	MG

Revisions

HYDRO ENVIRONMENTAL SERVICES
22 Lower Main St
Dungannon
Co. Waterford
Ireland

Tel: +353 (0) 58-44122
Tel: +353 (0) 58-44244
email: info@hydroenvironmental.ie
web: www.hydroenvironmental.ie

Client:	KOCKNAMORK LTD
---------	----------------

Job:	PROPOSED SUBSTATION, UNDERGROUND CABLING, ACCESS ROADS TO KNOCKNAMORK RENEWABLE ENERGY DEVELOPMENT
------	--

Title:	DRAINAGE DETAILS 3
--------	--------------------

Figure No:	D503
------------	------

Drawing No:	P1421-1-0722-A1-D503-00A
Sheet Size:	A1
Scale:	as shown (A1)
Date:	05/07/2022
Project No.:	P1421-1
Drawn By:	MG/GD
Checked By:	M.G.